2 WEST ELEVATION
SCALE: 3/16" = 1'-0"

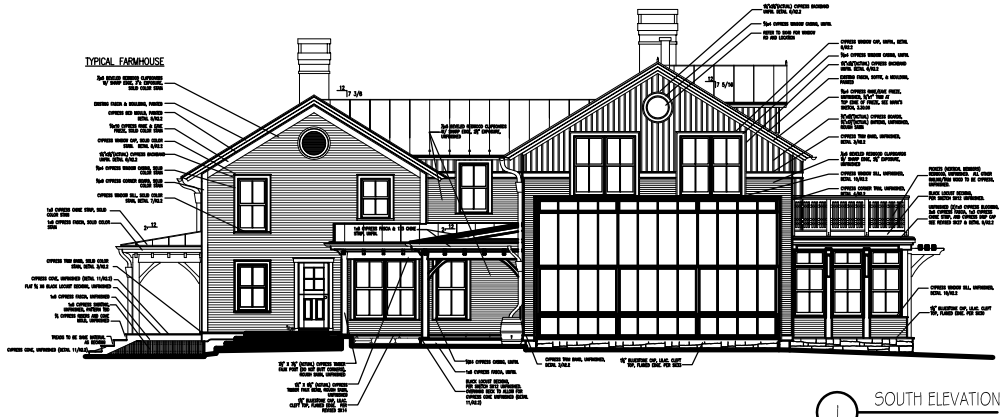

1 SOUTH ELEVATION
SCALE: 3/16" = 1'-0"

Architect:

BIRDSEYE DESIGN

3104 Huntington Road
Richmond, Vermont
Phone: 802.434.2112
Fax: 802.434.4705

HUNTINGTON, VT

TEAL FARM

ANDERSON AND LEE OF BIRDSEYE DESIGN HAS NOT PERFORMED ANY INSPECTIONS OR ASSUMED ANY RESPONSIBILITY FOR THE PROPERTY OF THE BIRDSEYE DESIGN. THIS PROPERTY IS PROVIDED BY THE BIRDSEYE DESIGN AND IS NOT TO BE USED IN WHOLE OR IN PART FOR ANY OTHER PROJECTS OR PURPOSES. OR IN ANY OTHER PROJECT WITHOUT THE WRITTEN PERMISSION OF BIRDSEYE DESIGN.

Issue / Revision Log:

7.17.06

Title:

SOUTH & WEST ELEVATIONS

Sheet Number:

A2.1

EARTH ASSET PARTNERSHIP, LP.

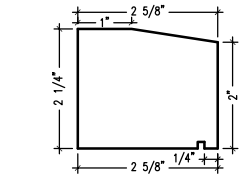

7 WINDOW SILL DETAIL, FARMHOUSE
SCALE: 12" = 1'-0"

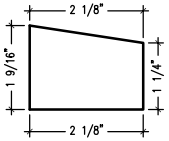

8 DRIP CAP DETAIL, TYP.
SCALE: 12" = 1'-0"

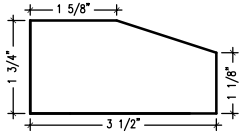

9 DRIP CAP AT M. DECK (220)
SCALE: 12" = 1'-0"

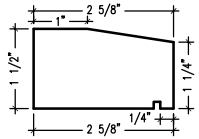

10 WINDOW SILL, TYP.
SCALE: 12" = 1'-0"

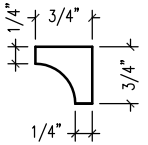

11 PORCH COVE
SCALE: 12" = 1'-0"

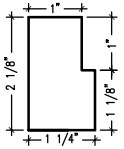

6 BACKBAND/CASING PLAN VIEW
SCALE: 12" = 1'-0"

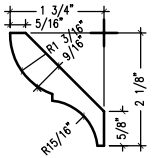

5 BED MOULD DETAIL, TYP.
SCALE: 12" = 1'-0"

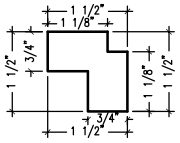

4 REVERSE CORNER DETAIL, TYP.
SCALE: 12" = 1'-0"

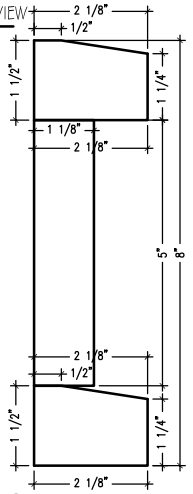

3 TRIM BAND, TYP.
SCALE: 12" = 1'-0"

2 EAST ELEVATION
SCALE: 3/16" = 1'-0"

1 NORTH ELEVATION
SCALE: 3/16" = 1'-0"

Architect:

BIRDSEYE DESIGN

3104 Huntington Road
Richmond, Vermont
Phone: 802.434.2112
Fax: 802.434.4705

HUNTINGTON, VT

TEAL FARM

OWNERSHIP AND USE OF DESIGNS ETC. - BIRDSEYE AND SPECIFIC DESIGNS AS A PROPERTY OF PROFESSIONAL SERVICE AND SHALL NOT BE USED BY OWNER OR ANY OTHER PERSON OR ENTITY FOR ANY PURPOSE WHATSOEVER WITHOUT THE EXPRESS WRITTEN PERMISSION OF BIRDSEYE DESIGN. ALL DRAWINGS, PLANS, SPECIFICATIONS AND COMPUTER FILES ARE INSTRUMENTS OF SERVICE PREPARED BY BIRDSEYE DESIGN AND SHALL REMAIN THE PROPERTY OF BIRDSEYE DESIGN. THEY ARE NOT TO BE USED IN WHOLE OR IN PART FOR ANY PURPOSE OR PROJECT OTHER THAN THE SPECIFIC PROJECT FOR WHICH THEY WERE PREPARED AND DEVELOPED WITHOUT THE WRITTEN CONSENT OF BIRDSEYE DESIGN.

Issue / Revision Log:
7.17.06

Title:
EAST & NORTH ELEVATIONS

Sheet Number:
A2.2

EARTH ASSET PARTNERSHIP, LP

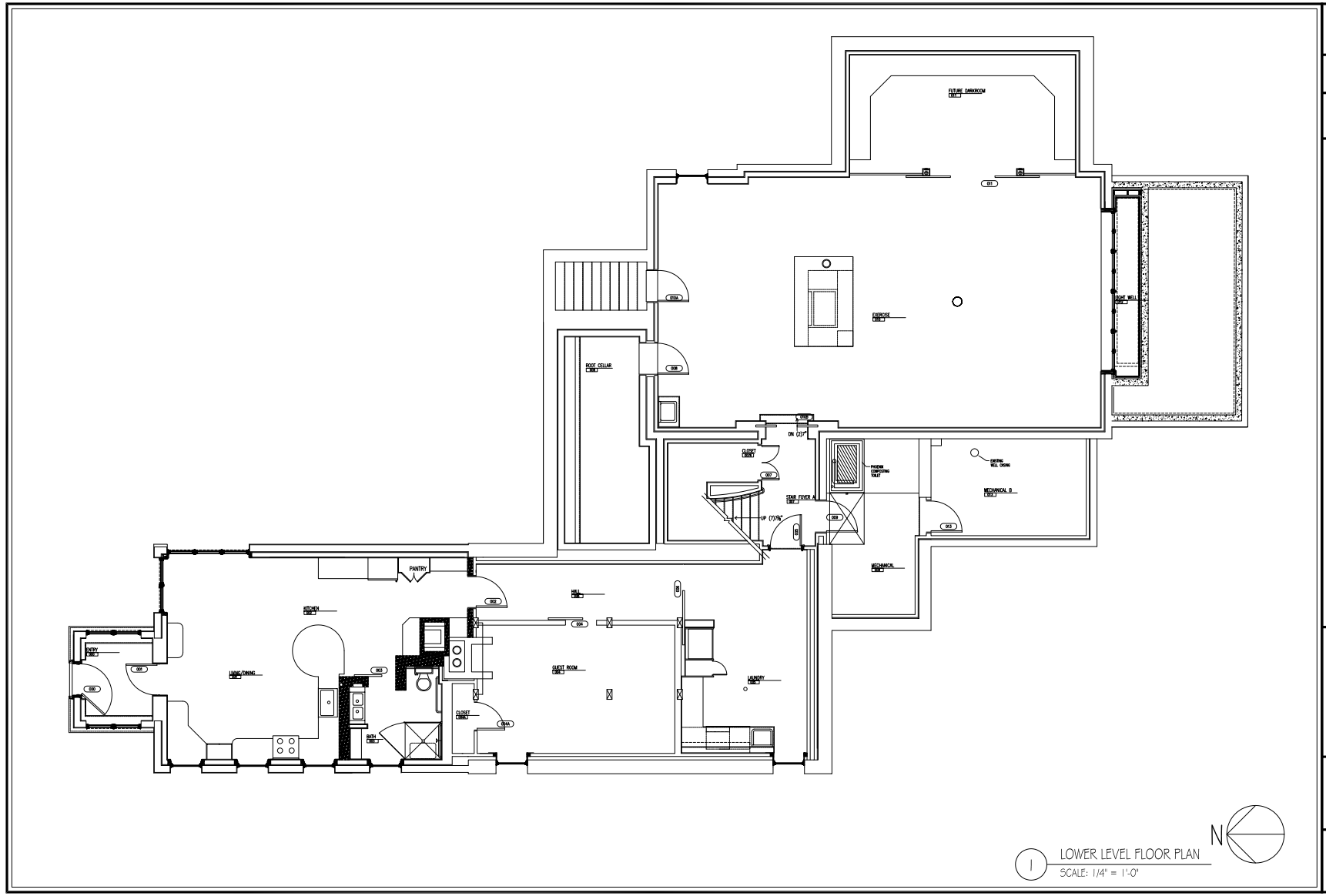

1 LOWER LEVEL FLOOR PLAN
SCALE: 1/4" = 1'-0"

ARCHITECT
3104 Huntington Road
Richmond, Vermont
PH: (802) 434-2112
FAX: (802) 434-4705

OWNERSHIP AND USE OF DOCUMENTS: DRAWINGS AND SPECIFICATIONS AS INSTRUMENTS OF PROFESSIONAL SERVICE ARE AND SHALL REMAIN THE PROPERTY OF THE ARCHITECT. THESE DOCUMENTS ARE NOT TO BE USED IN WHOLE OR IN PART FOR ANY OTHER PROJECTS OR PURPOSES, OR BY ANY OTHER PARTIES, THAN THOSE PROPERLY AUTHORIZED BY CONTRACT WITHOUT THE SPECIFIC WRITTEN AUTHORIZATION OF BYRDEC'S DESIGN.

PROJECT:
Teal Farm
410 Camels Hump Road
Huntington, VT 05462

DRAWN BY:

ISSUE/ REVISION LOG:
10.19.06
12.20.06

SHEET TITLE:
LOWER LEVEL FLOOR PLAN

SCALE:
1/4"= 1'-0"

SHEET#
A1.0

EARTH ASSET PARTNERSHIP, LP®

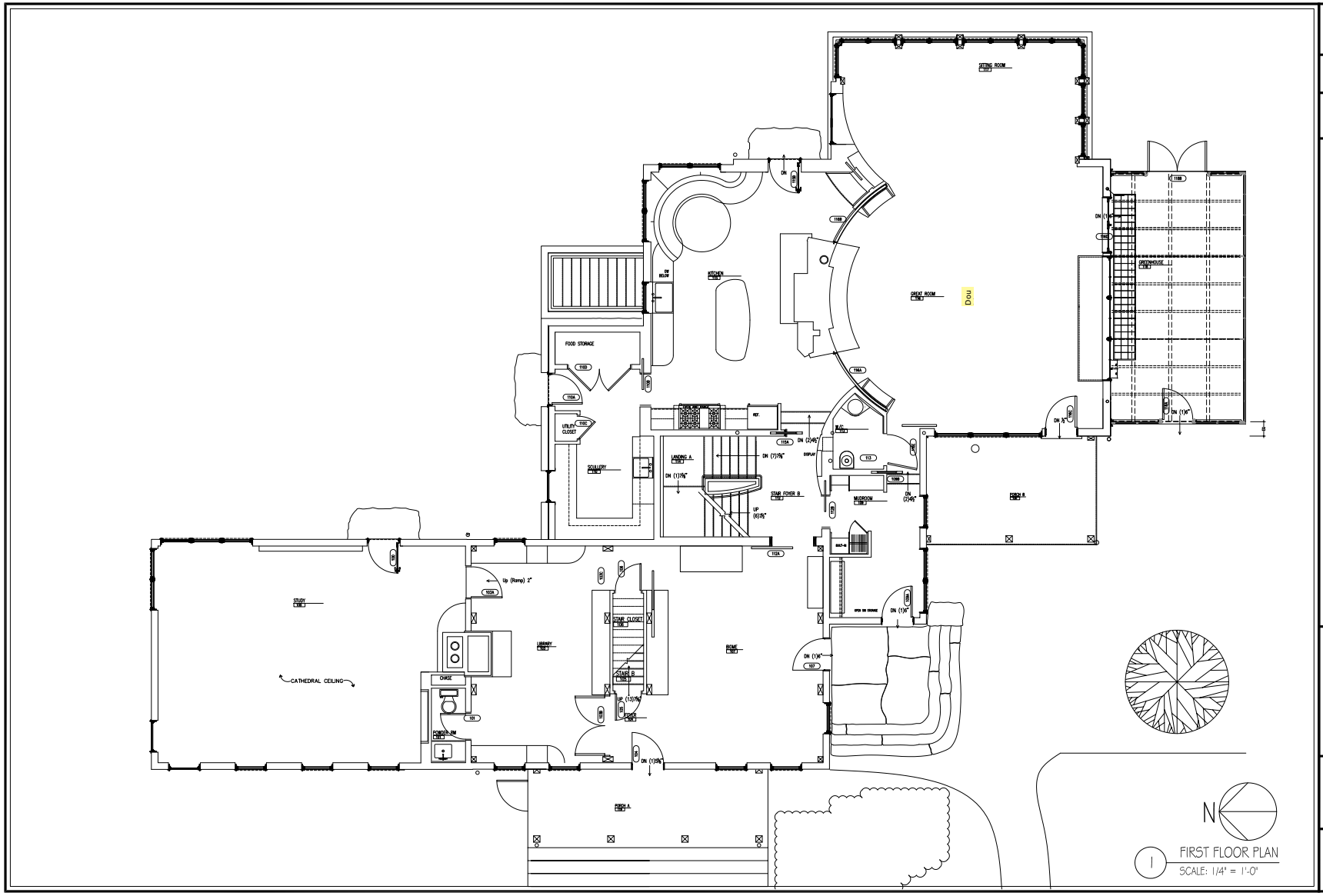

ARCHITECT

3104 HUNTINGTON ROAD
RICHMOND, VERMONT
PH: (802) 434-2112
FAX: (802) 434-4705

OWNERSHIP AND USE OF DOCUMENTS, DRAWINGS AND SPECIFICATIONS AS INSTRUMENTS OF PROFESSIONAL SERVICE ARE AND SHALL REMAIN THE PROPERTY OF THE ARCHITECT. THESE DOCUMENTS ARE NOT TO BE USED IN WHOLE OR IN PART, FOR ANY OTHER PROJECTS OR PURPOSES, OR BY ANY OTHER PARTIES, THAN THOSE PROPERLY AUTHORIZED BY CONTRACT, WITHOUT THE SPECIFIC WRITTEN AUTHORIZATION OF BIRDSEYE DESIGN.

PROJECT:

Teal Farm

410 Camels Hump Road
Huntington, VT 05462

DRAWN BY:

ISSUE/ REVISION LOG:
10.19.06
12.20.06

SHEET TITLE:
FIRST FLOOR PLAN

SCALE:
1/4"= 1'-0"

SHEET#
A1.1

EARTH ASSET
PARTNERSHIP, LP.

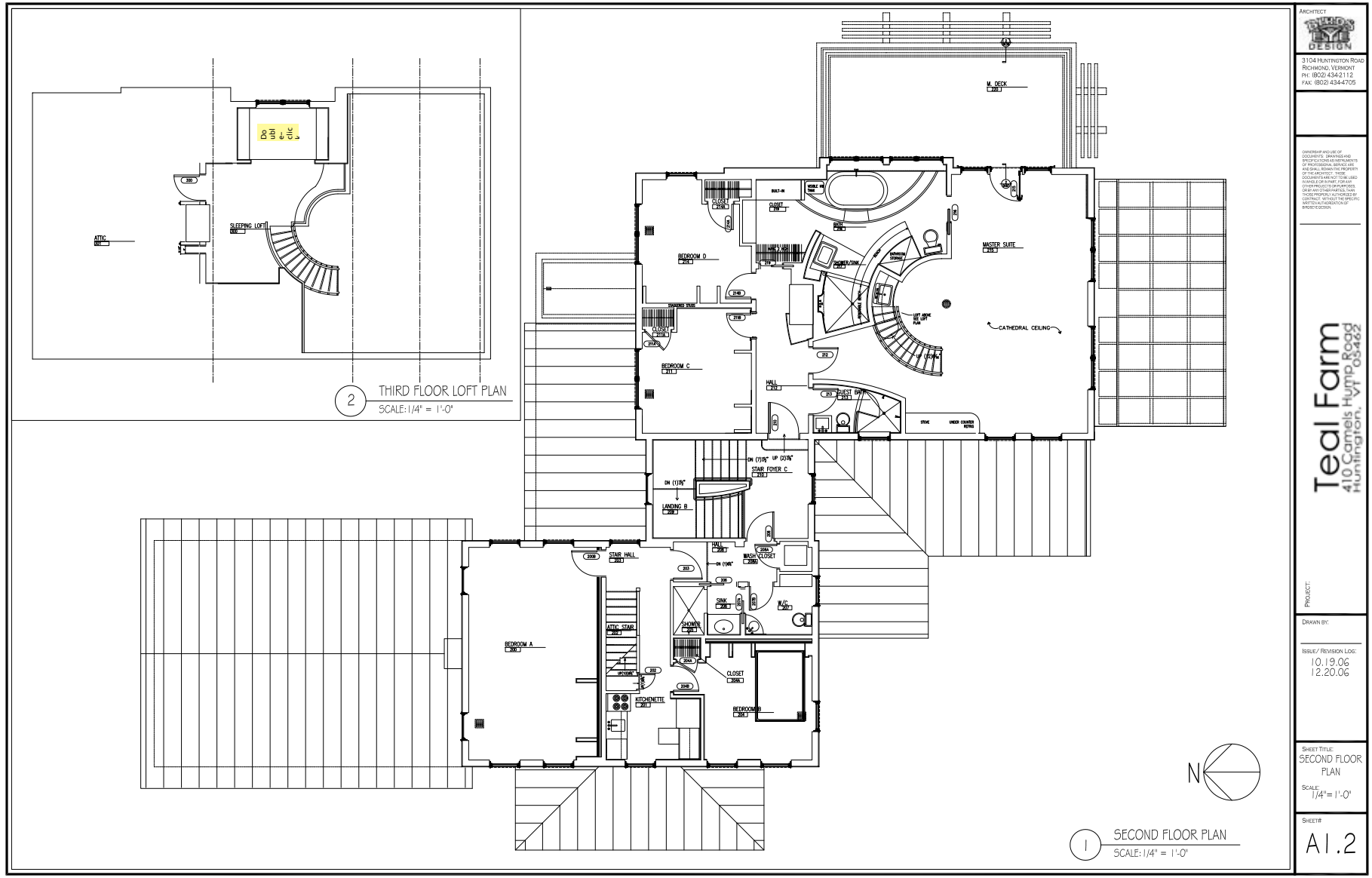

2 THIRD FLOOR LOFT PLAN
SCALE: 1/4" = 1'-0"

1 SECOND FLOOR PLAN
SCALE: 1/4" = 1'-0"

ARCHITECT
THOR DESIGN
3104 HUNTINGTON ROAD
RICHMOND, VERMONT
PH: (802) 434-2112
FAX: (802) 434-4705

OWNERSHIP AND USE OF DOCUMENTS, DRAWINGS AND SPECIFICATIONS AS INSTRUMENTS OF PROFESSIONAL SERVICE ARE AND SHALL REMAIN THE PROPERTY OF THE ARCHITECT. THESE DOCUMENTS ARE NOT TO BE USED IN WHOLE OR IN PART, FOR ANY OTHER PROJECTS OR PURPOSES, OR BY ANY OTHER PARTIES, THAN THOSE PROPERLY AUTHORIZED BY CONTRACT, WITHOUT THE SPECIFIC WRITTEN AUTHORIZATION OF BRIDGE'S DESIGN.

PROJECT:
Teal Farm
410 Camels Hump Road
Huntington, VT 05462

DRAWN BY:

ISSUE/ REVISION LOG:
10.19.06
12.20.06

SHEET TITLE:
SECOND FLOOR PLAN

SCALE:
1/4"= 1'-0"

SHEET#
A1.2

EARTH ASSET
PARTNERSHIP, LP.