








-  PROPERTY BOUNDARY LINE
-  CONSERVED LAND
-  NON-CONSERVED LAND
-  EXISTING STRUCTURES
-  TREE LINE



LATITUDE	45.18666° N
LONGITUDE	85.6187° W
TOTAL ACREAGE	91.6± ACRES
CONSERVED LAND	84± ACRES
NON-CONSERVED LAND	7± ACRES
WATERFRONTAGE	3,165'
MAIN RESIDENCE & DETACHED GARAGE/BARN	
ANTIQUE LOG CABIN	
4 WATERFRONT BUILDING SITES ON CATHEAD BAY	
1 WATERFRONT ACCESSORY STRUCTURE SITE NEAR ANTIQUE LOG CABIN	
1 INLAND BUILDING SITE ON FOOTPRINT OF THE HISTORIC TAYLOR FARMHOUSE	